

Crown copyright and database right. 2014 Ordnance Survey 100018813
 © Her Majesty's Crown and its licensors 2014. Ordnance Survey 100018813 2014
 © Crown copyright. All rights reserved. Licensed under the Ordnance Survey Licence 100018813 2014
 © Ordnance Survey. All rights reserved. Licensed under the Ordnance Survey Licence 100018813 2014
 Ordnance Survey 100018813 2014. All rights reserved. Licensed under the Ordnance Survey Licence 100018813 2014.

Cynllun Datblygu Lleol Powys
 Powys Local Development Plan

MAP MEWNOSOD P2 INSET MAP

© 35.21

Aber-miwl
Abermule

Cyngor Sir Powys County Council
 Draft Adnau 2015
 Deposit Draft 2015

EC1
 EA1

COMMITMENT to MCO of Powys

P4

new housing land allocation P4 - H1A1 0.73ha Sensitive Canal Side Site.

Cynllun Datblygu Lleol Powys Powys Local Development Plan

35.23

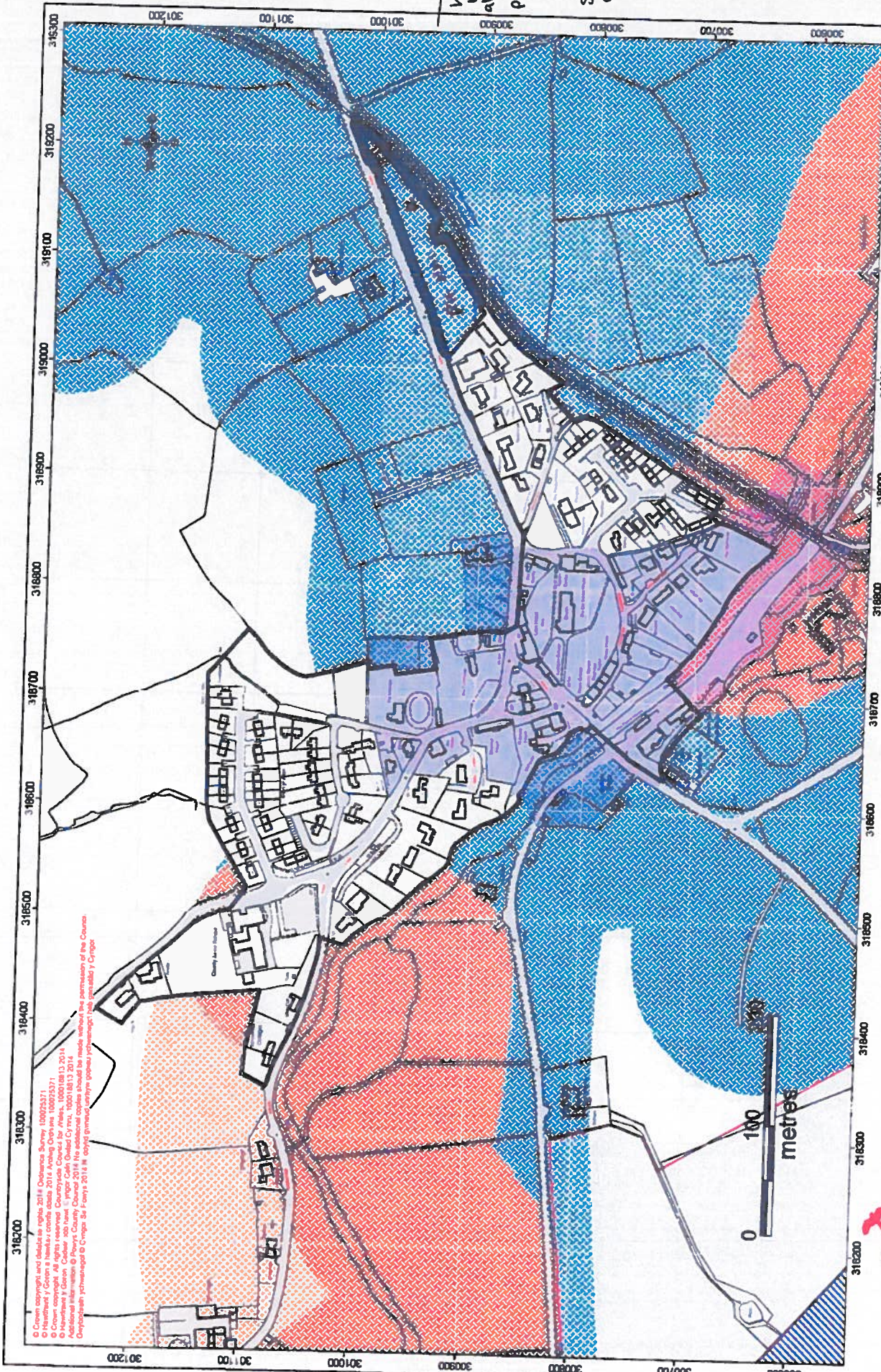
MAP MEWNOSOD P4 INSET MAP

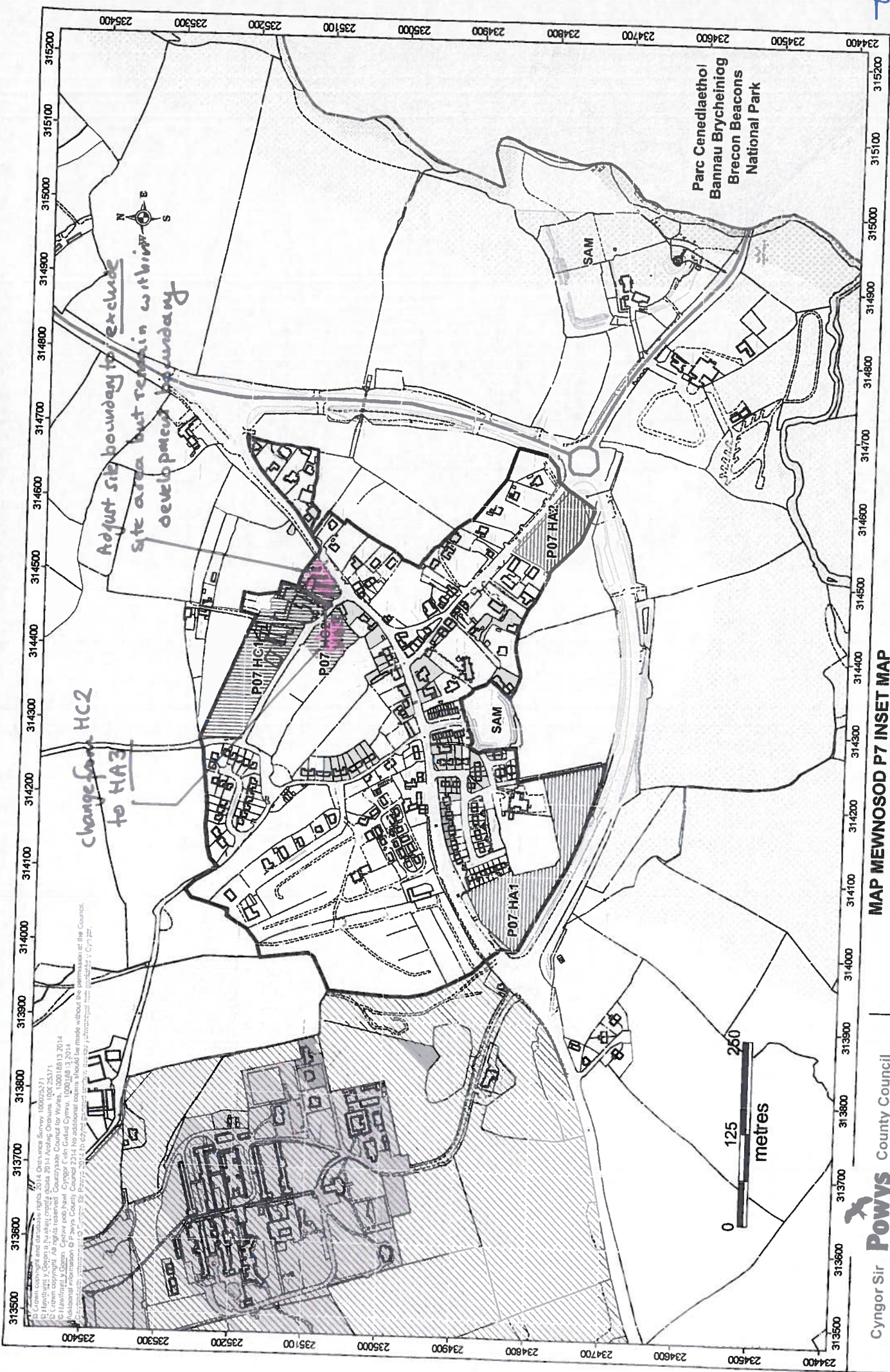
Aberriw Berriw

Cyngor Sir Powys County Council

Draft Adnau 2015 Deposit Draft 2015

© Crown copyright and database rights 2014 Ordnance Survey 100025371
© Her Majesty's Stationery Office 2014. All rights reserved. 100025371
© Crown copyright. All rights reserved. 100025371
© Her Majesty's Stationery Office 2014. All rights reserved. 100025371
© Her Majesty's Stationery Office 2014. All rights reserved. 100025371
© Her Majesty's Stationery Office 2014. All rights reserved. 100025371
© Her Majesty's Stationery Office 2014. All rights reserved. 100025371





© Crown Copyright and geomatics rights. 2014 Ordnance Survey 100025271.
 © Ordnance Survey and geomatics rights. 2014 Ordnance Survey 100025271.
 © Crown Copyright. All rights reserved. Ordnance Survey Licence No. 10001813 2014.
 Ordnance Survey is a registered trademark of Ordnance Survey.
 Additional information © Powys County Council 2014. No additional content should be published without the permission of the Council.
 Ordnance Survey is a registered trademark of Ordnance Survey.

MAP MEWNOSOD P7 INSET MAP

Cyngor Sir Powys County Council

Drafft Adnau 2015
Deposit Draft 2015

Bronllys

© 35.26

Cynllun Datblygu Lleol Powys
Powys Local Development Plan



HA1 - change to HC3
 HA2 + HA3 - no change

HA1
 change
 to
 HC3

HA
 no
 change
 HA
 no
 change

ECL
in orange
P1203/
0703
+
EA 1



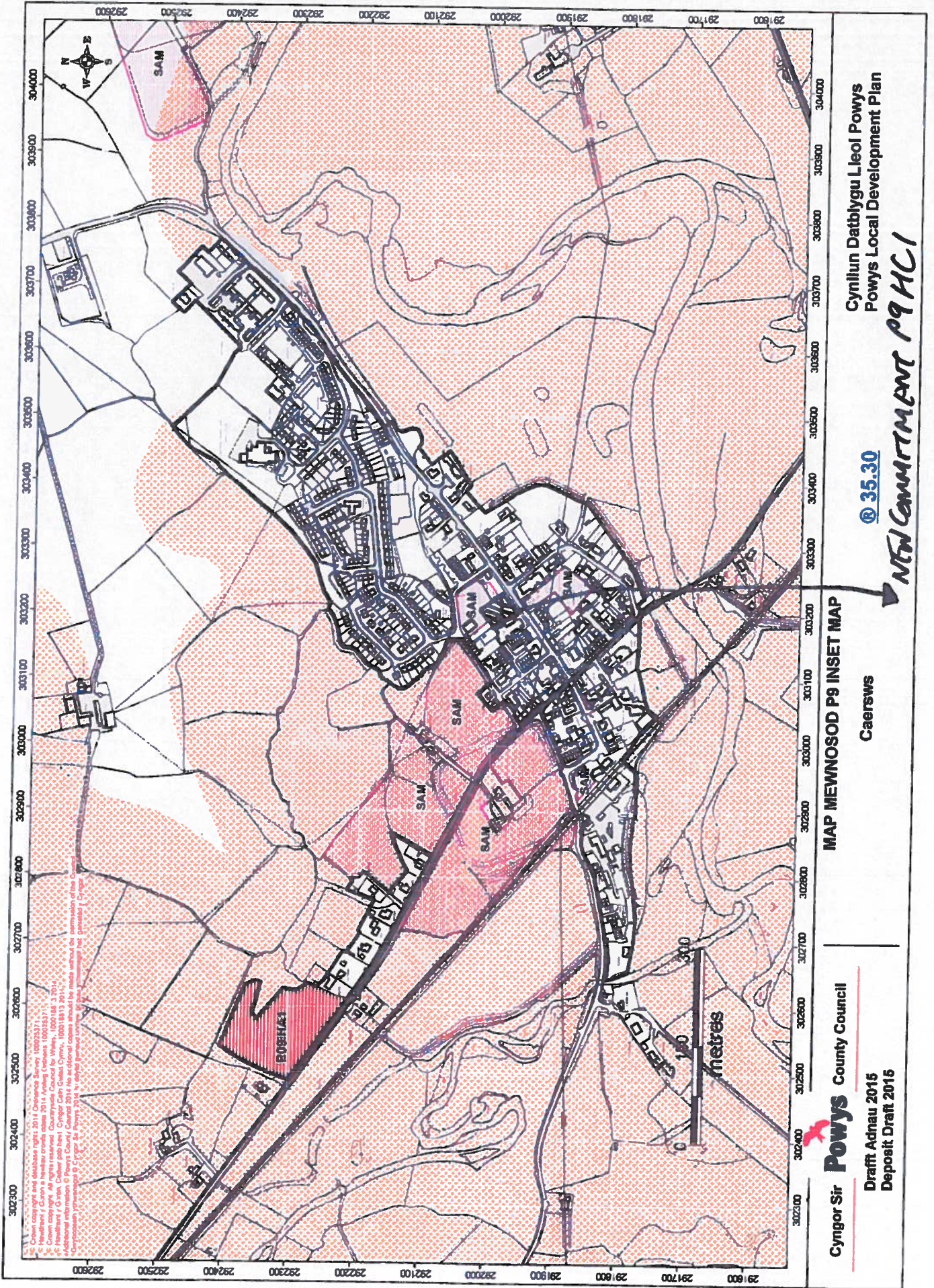
Cynllun Datblygu Lleol Powys
Powys Local Development Plan

© 35.29

MAP MEWNOSOD P8C INSET MAP
Llanfair-ym-Muallt
Builth Wells

Cyngor Sir **Powys** County Council

Drafft Adnau 2015
Deposit Draft 2015



© Crown copyright and database rights 2011 Ordnance Survey 100025371.
 © Healthiers 1 Capon a heilwria prifys ym 2014 Arrolwg Cefnys 100025371.
 © Healthiers 1 Capon a heilwria prifys ym 2014 Arrolwg Cefnys 100025371.
 © Healthiers 1 Capon a heilwria prifys ym 2014 Arrolwg Cefnys 100025371.
 © Healthiers 1 Capon a heilwria prifys ym 2014 Arrolwg Cefnys 100025371.
 © Healthiers 1 Capon a heilwria prifys ym 2014 Arrolwg Cefnys 100025371.
 © Healthiers 1 Capon a heilwria prifys ym 2014 Arrolwg Cefnys 100025371.
 © Healthiers 1 Capon a heilwria prifys ym 2014 Arrolwg Cefnys 100025371.

Cynllun Datblygu Lleol Powys
Powys Local Development Plan

@ 35.30

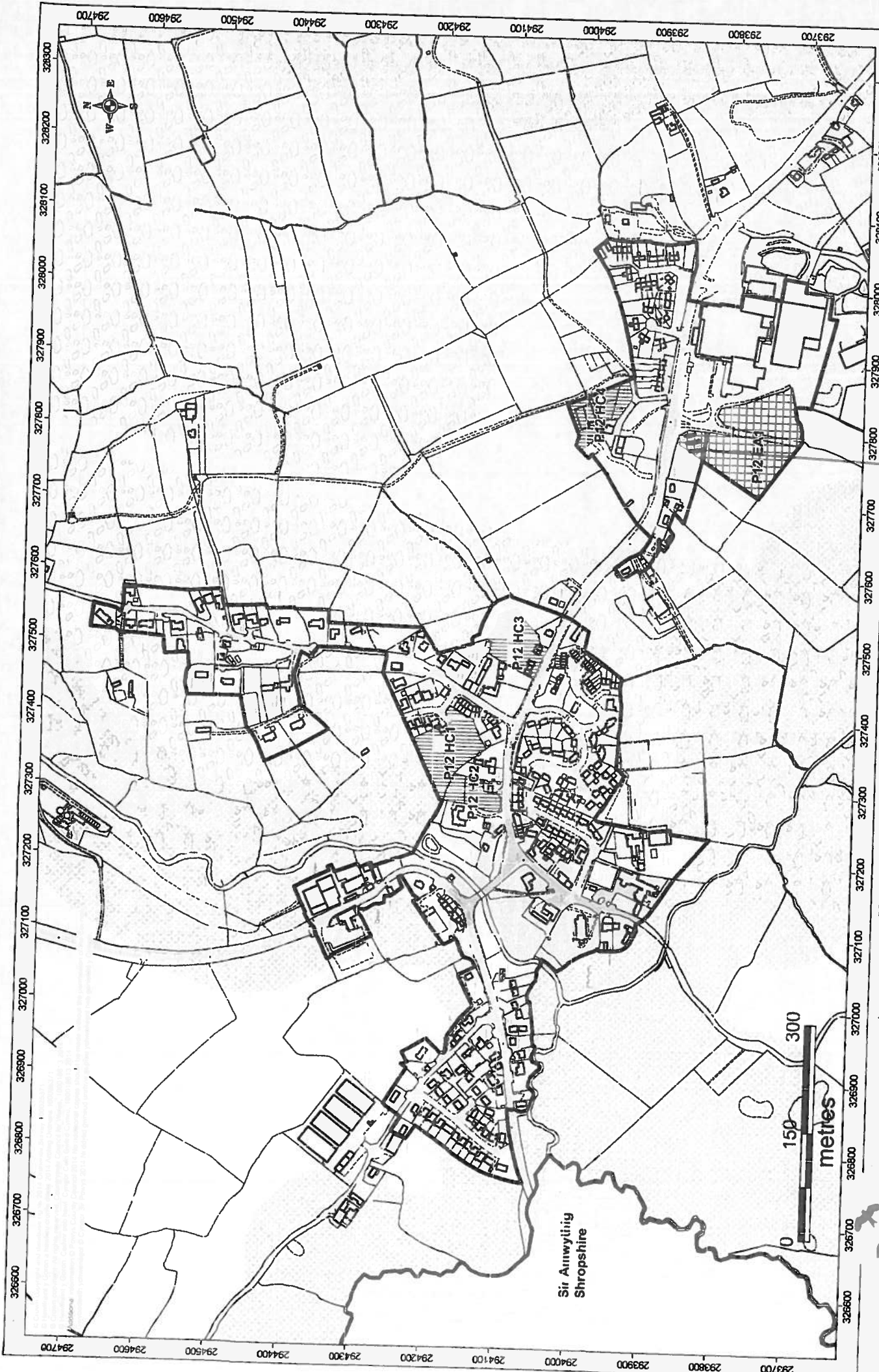
NEW COMMITMENT P9 HC1

MAP MEMNOSOD P9 INSET MAP

Caersws

Cyngor Sir **Powys** County Council

Drafft Adnau 2015
 Deposit Draft 2015



MAP MEWNOSOD P12 INSET MAP

Cyngor Sir Powys County Council

Drafft Adnau 2015
Deposit Draft 2015

Yr Ystog
Churchstoke

© 35.33

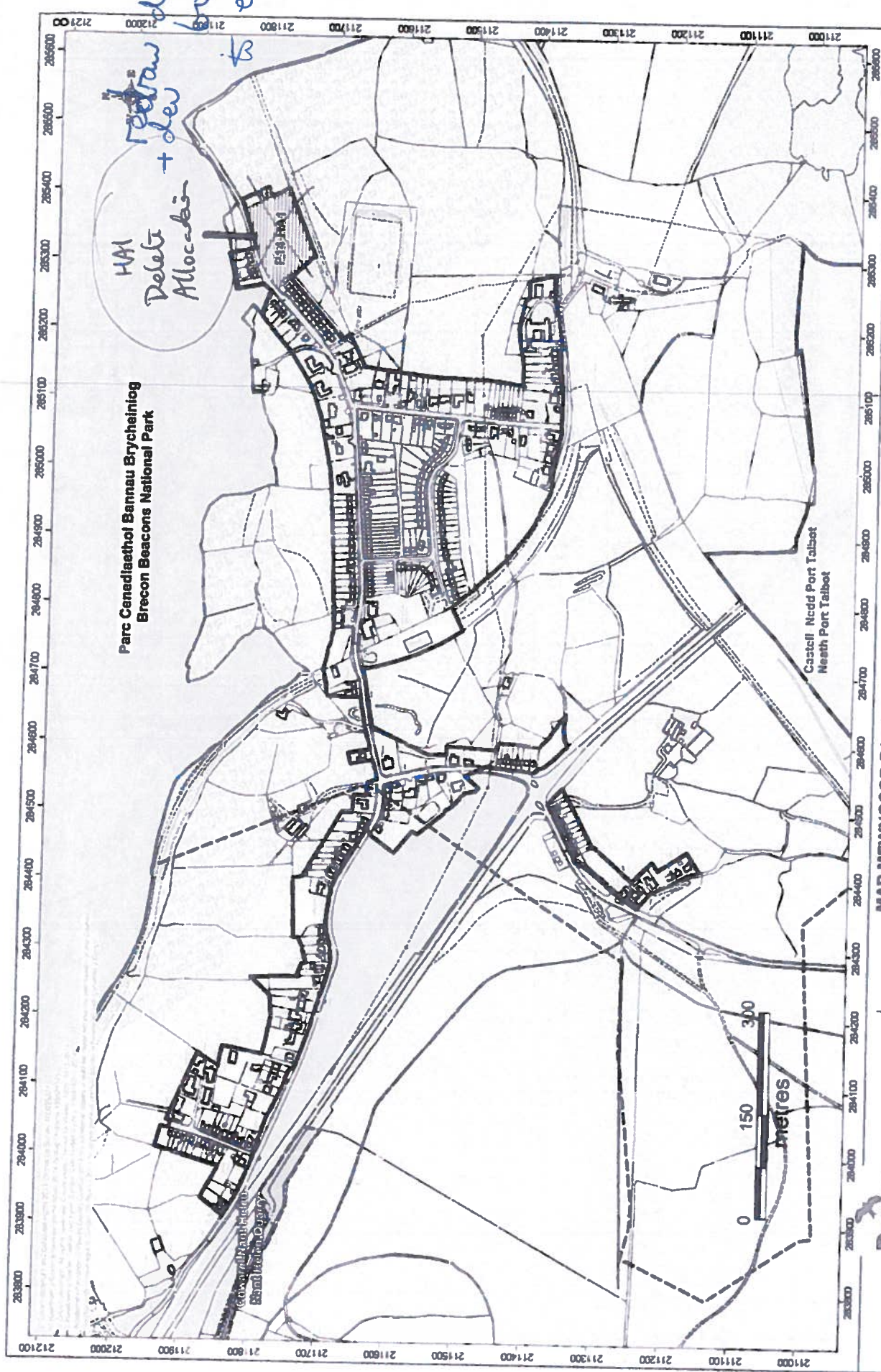
Reolwysik
area aw

Cynllun Datblygu Lleol Powys
Powys Local Development Plan

adjust site boundary due to

Sir Anwylltyn
Shropshire

Handwritten notes: "HAW Delet Allocation" circled in blue, "Retraw + Lew" circled in blue, "boundary exclude site." with an arrow pointing to a dashed line.



Parc Cenedlaethol Bannau Brycheiniog
Brecon Beacons National Park

Castell Nidd Port Talbot
Neath Port Talbot

0 150 300
metres

MAP MEWNOSOD P14 INSET MAP

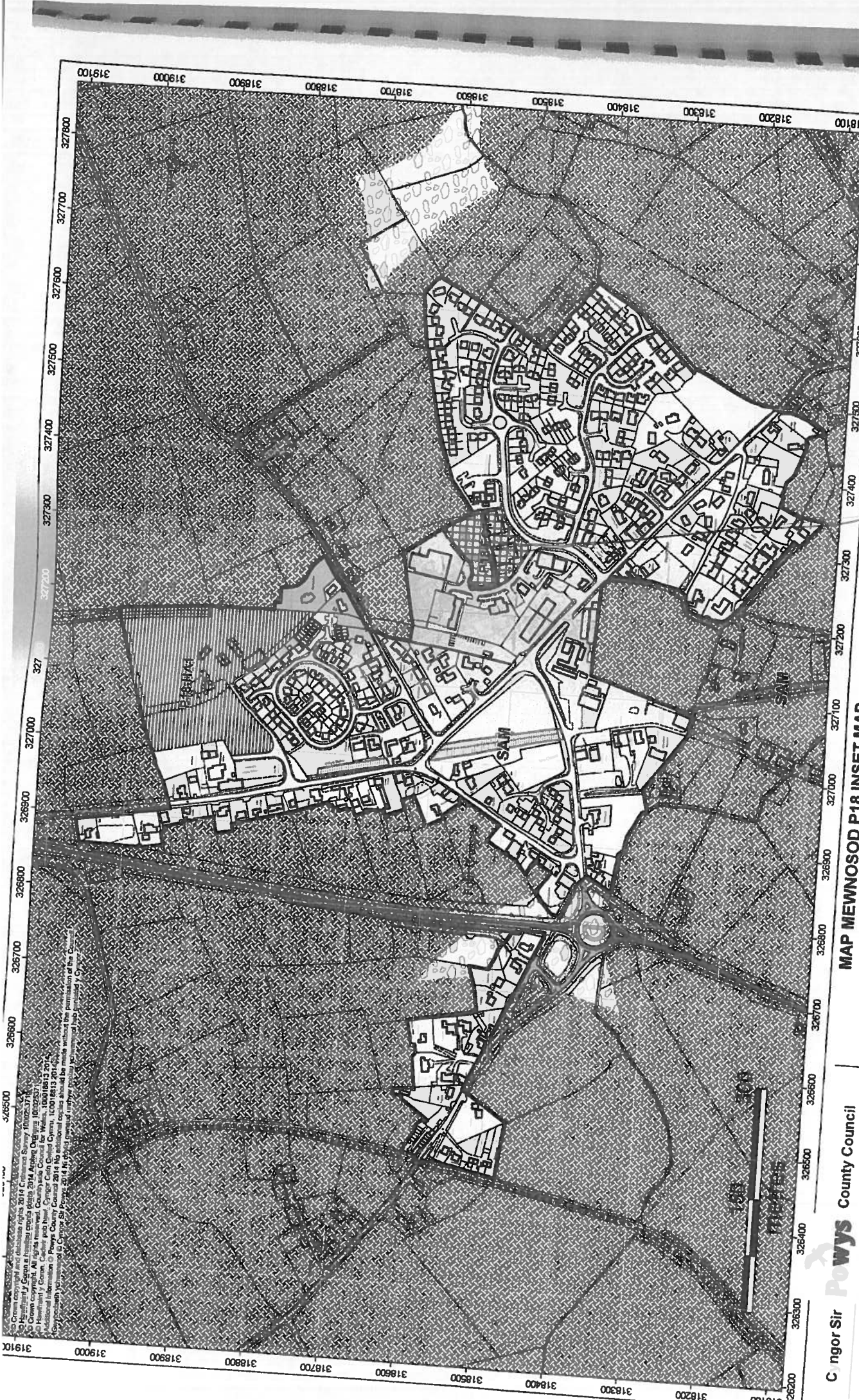
Cynllun Datblygu Lleol Powys
Powys Local Development Plan

© 35.35

Coelbren

Cyngor Sir Powys County Council

Drafft Adnau 2015
Deposit Draft 2015



© Crown copyright and database rights 2014 Ordnance Survey 1000223774
© Ordnance Survey. All rights reserved. Ordnance Survey Licence No: 100018615 2014
Additional information: Powys County Council 2014. No additional copies 10013 2014.
Geographical information is provided by Ordnance Survey. It is not intended for use in navigation without the permission of the Controller of Her Majesty's Stationery Office.

C yngor Sir **Powys** County Council

Drafft Adhau 2015
Deposit Draft 2015

MAP MEWNOSOD P18 INSET MAP

Llandysilio
Four Crosses

Ⓢ 35.40

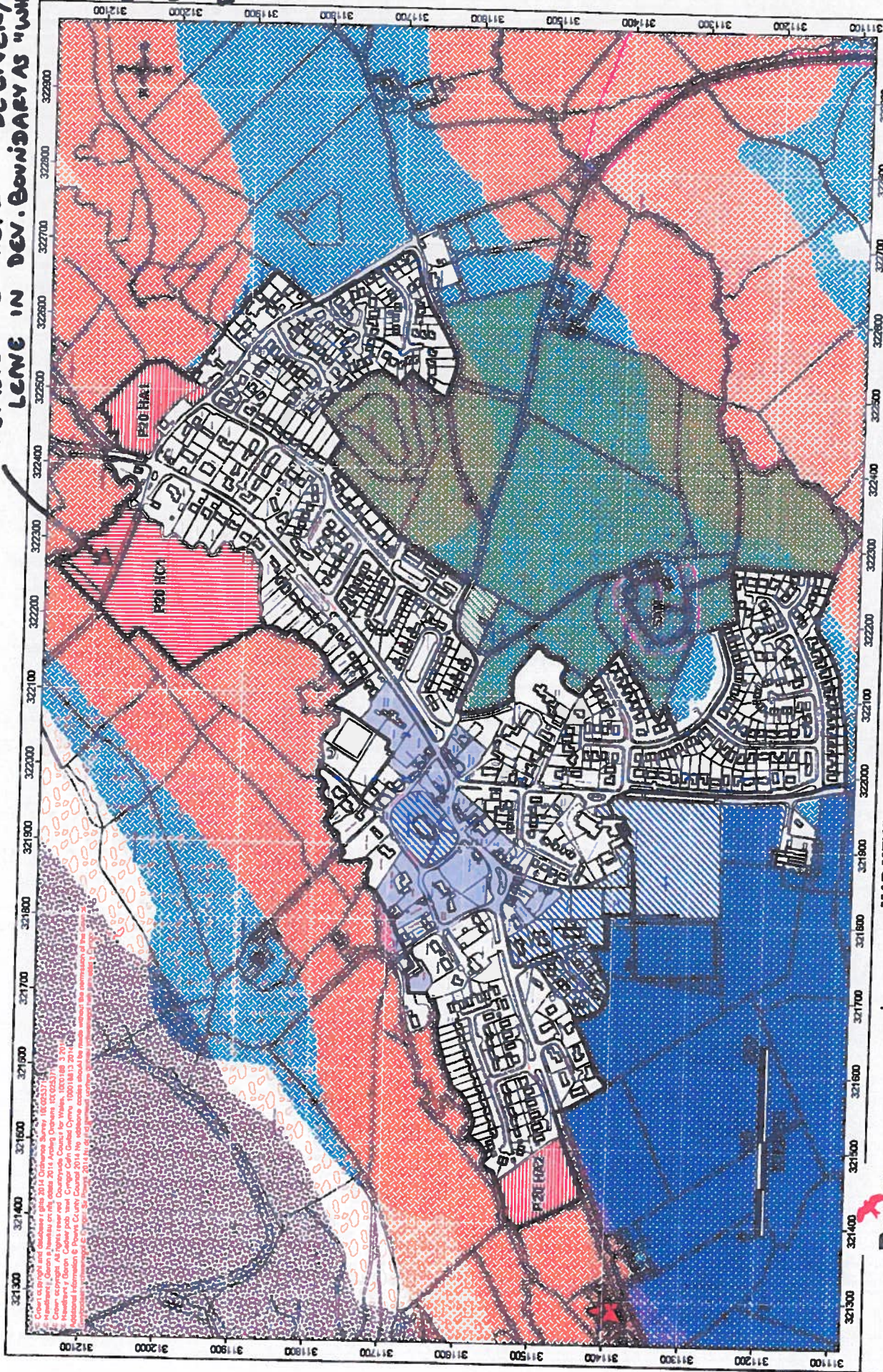
Cynllun Datblygu Lleol Powys
Powys Local Development Plan

Reduce
size of EC1

REMOVE P20 HCI - DELIVERY PROBLEM
LEAVE IN DEV. BOUNDARY AS "WHITE
LAND"

QUESTION
OVER
VIABILITY
+
DELIVERY
4-6
HOMES

P20



Copyright © Powys County Council 2016. All rights reserved. This document is the property of Powys County Council and is loaned to you for your use only. It is not to be reproduced, stored in a retrieval system, or transmitted in any form or by any means, electronic, mechanical, photocopying, recording, or by any information storage and retrieval system, without the prior written permission of Powys County Council. For more information, please contact the Planning Department, Powys County Council, 1000188 13 291142.

MAP MEWNOSOD P20 INSET MAP

Cynllun Datblygu Lleol Powys
Powys Local Development Plan

35.42

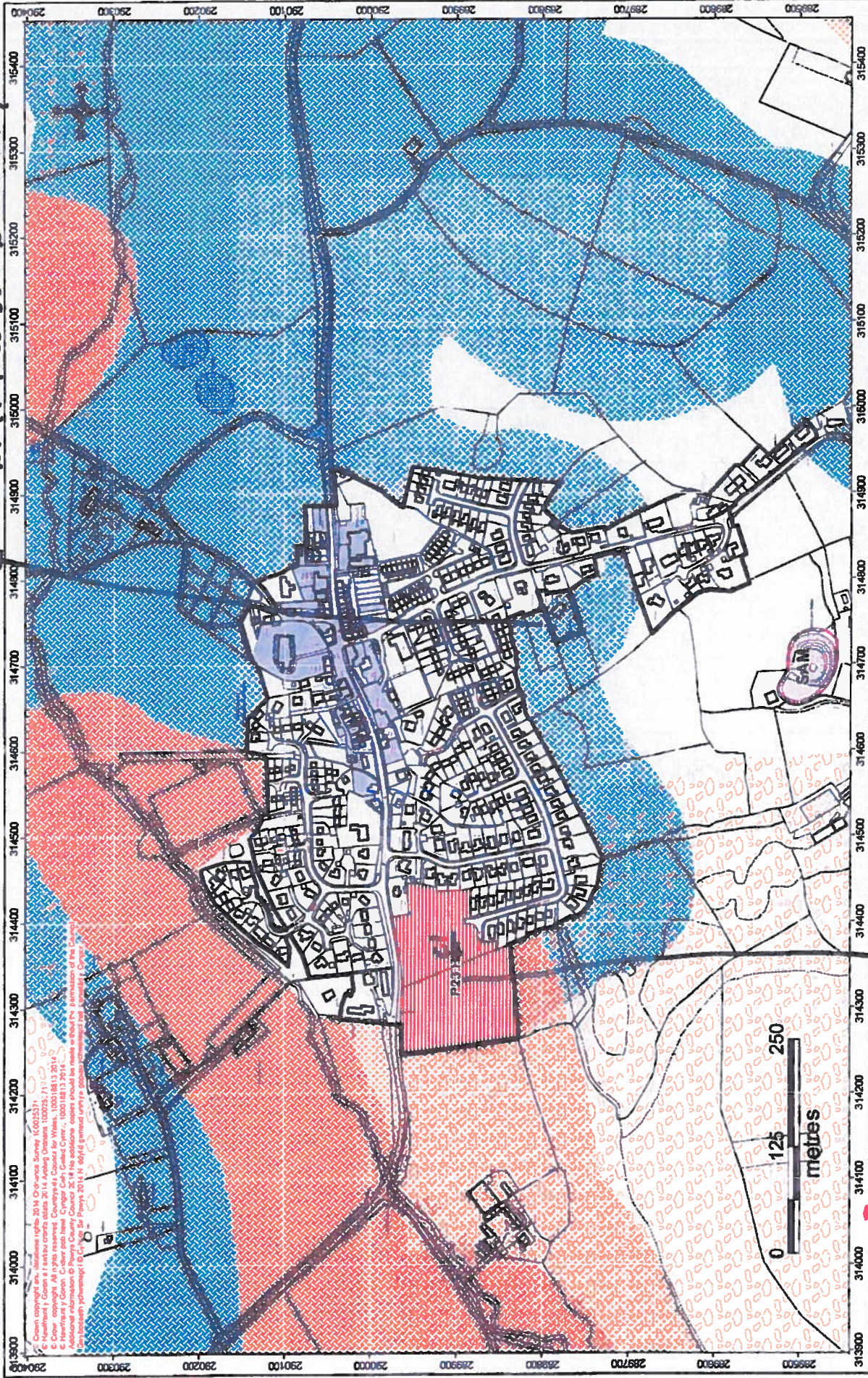
Ceglda
Gullsfield

Cyngor Sir **Powys** County Council
Draft Adnau 2015
Deposit Draft 2016

P23

P23

AMENDMENT TO DEF BOUNDARY



Cyngor Sir **Powys** County Council
 Draft Adnau 2015
 Deposit Draft 2015

MAP MEWNOSOD P23 INSET MAP
 Ceri
 Kerry

Cynllun Datblygu Lleol Powys
 Powys Local Development Plan

€ 35.45

P23 HAI → P23 HAI ALLOCATION TO COMMITMENT.

© Crown copyright and database rights 2014 Ordnance Survey 100025371
 © Ordnance Survey 2014. All rights reserved. Ordnance Survey Licence No: 10001813 2014
 © Newtrant y Cwm. Cyngor Sir Powys. Cyngor Sir Powys. Cyngor Sir Powys. Cyngor Sir Powys. Cyngor Sir Powys.
 Additional information © Powys County Council. All rights reserved. Copies should be made in the form of the
 information planning for Powys 2011. © Powys County Council 2011.